

Public Document Pack

PRESENTATION SLIDES

DEVELOPMENT MANAGEMENT COMMITTEE - WEDNESDAY, 12TH OCTOBER, 2022

The following presentation slides were used at the Development Management Committee meeting.

This page is intentionally left blank

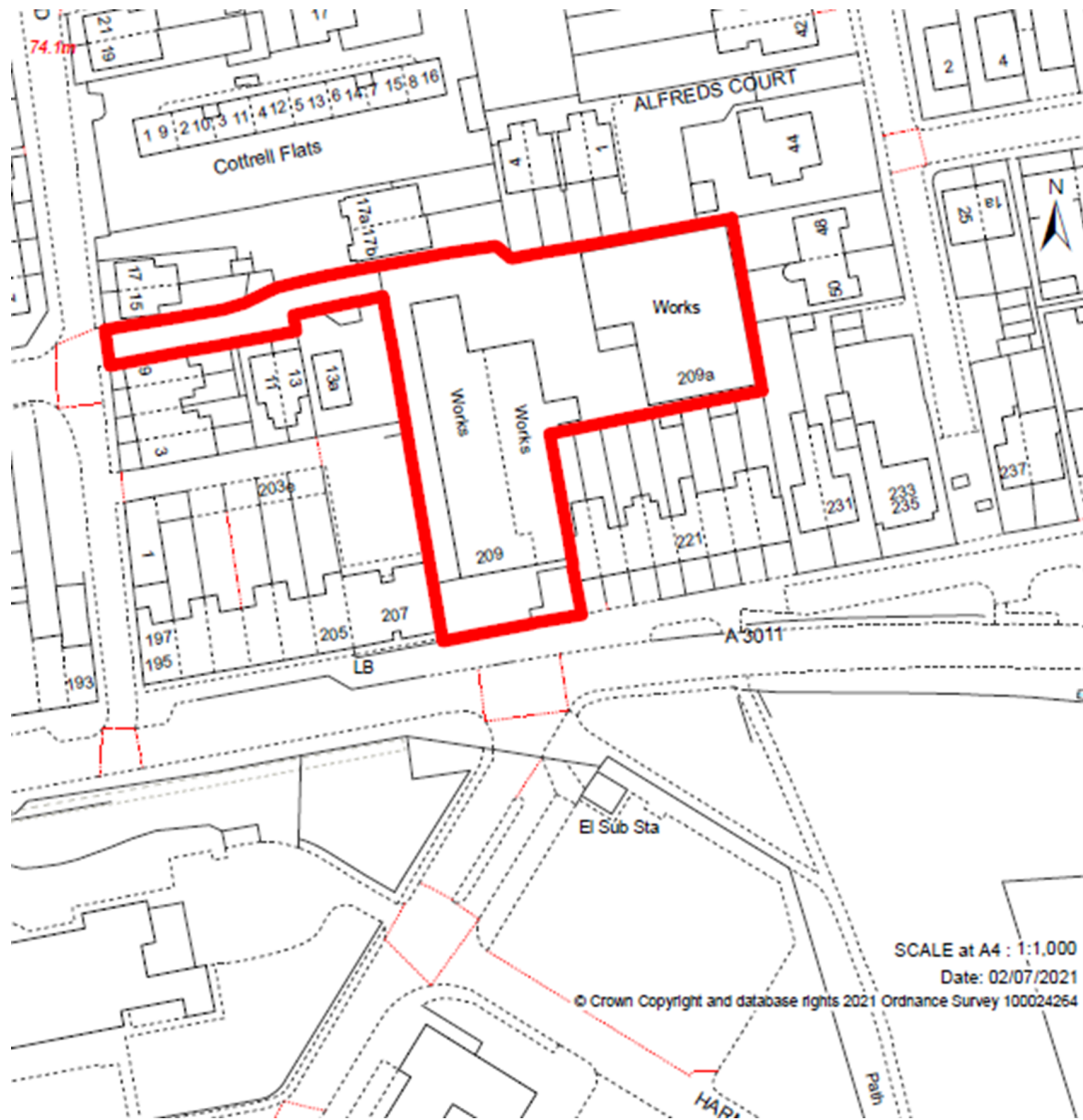
Development Management Committee

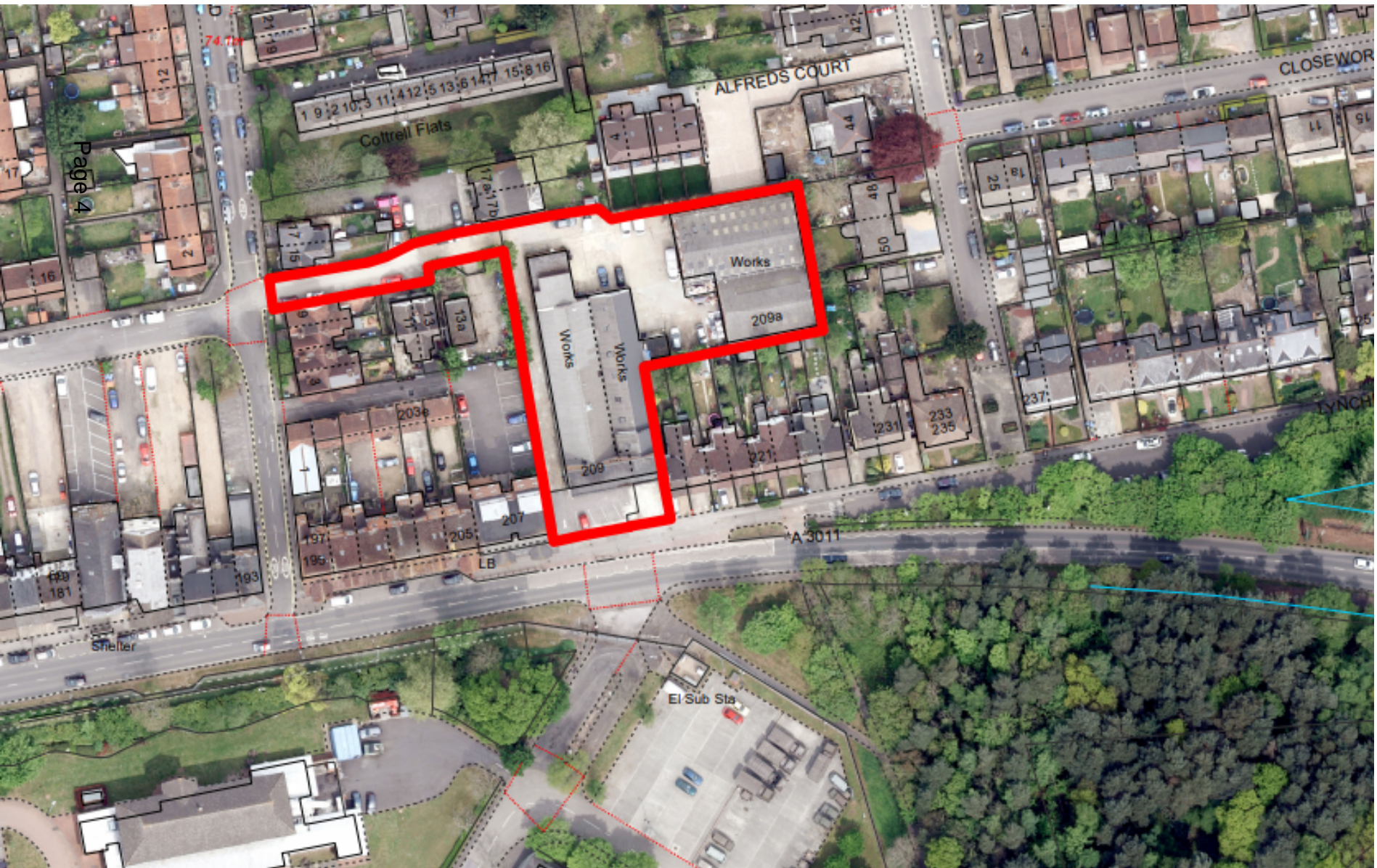
12th October 2022

Development Management Committee

Item 5: 22/00480/FULPP

209-211 Lynchford Road, Farnborough









Site Boundary

Front elevation – Lynchford Road (A & B)

Site Boundary

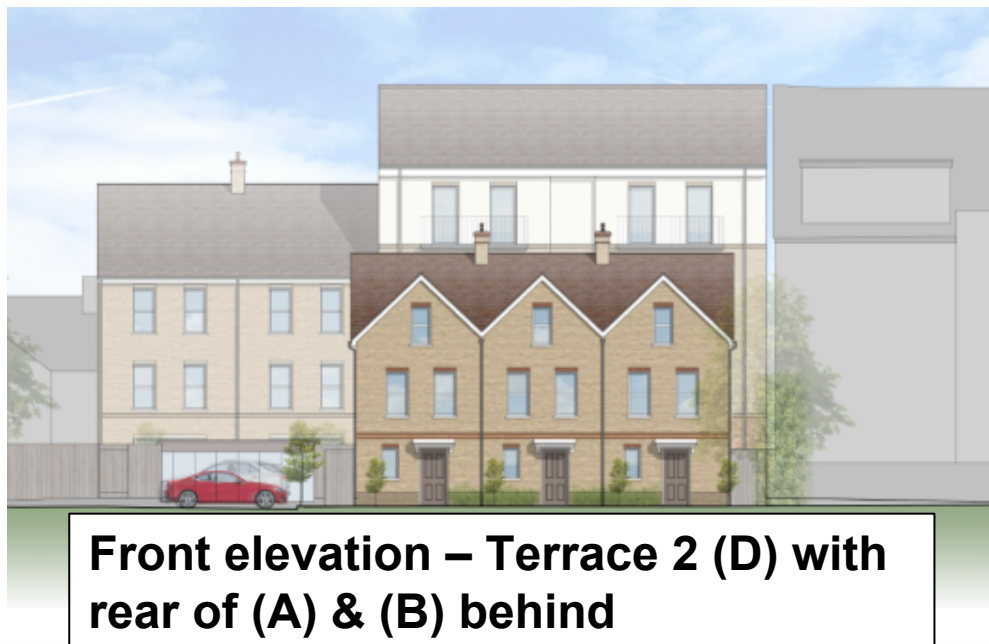


Project
Lynchford Road
Farnborough

Project No
312
DWG Type

Drawing Title
Proposed Apartment Building & Townhouses Front Elevation
DWG No Rev Scale







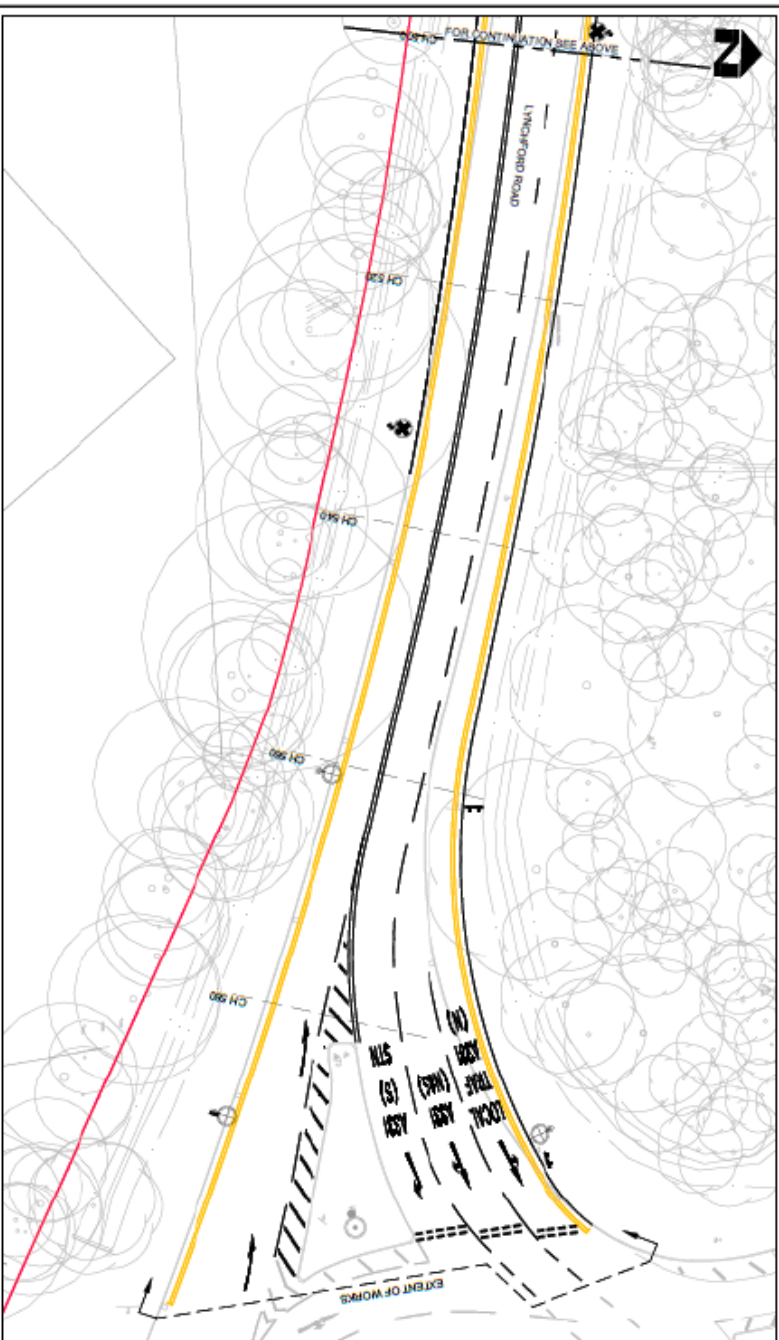
Ground floor plans – Apartment Building (A)

NO.	REV.	DATE	BY	CHKD.	DESCRIPTION
01					ISSUED FOR TENDER
02					ISSUED FOR TENDER
03					ISSUED FOR TENDER
04					ISSUED FOR TENDER
05					ISSUED FOR TENDER
06					ISSUED FOR TENDER
07					ISSUED FOR TENDER
08					ISSUED FOR TENDER
09					ISSUED FOR TENDER
10					ISSUED FOR TENDER
11					ISSUED FOR TENDER
12					ISSUED FOR TENDER
13					ISSUED FOR TENDER
14					ISSUED FOR TENDER
15					ISSUED FOR TENDER
16					ISSUED FOR TENDER
17					ISSUED FOR TENDER
18					ISSUED FOR TENDER
19					ISSUED FOR TENDER
20					ISSUED FOR TENDER
21					ISSUED FOR TENDER
22					ISSUED FOR TENDER
23					ISSUED FOR TENDER
24					ISSUED FOR TENDER
25					ISSUED FOR TENDER
26					ISSUED FOR TENDER
27					ISSUED FOR TENDER
28					ISSUED FOR TENDER
29					ISSUED FOR TENDER
30					ISSUED FOR TENDER
31					ISSUED FOR TENDER
32					ISSUED FOR TENDER
33					ISSUED FOR TENDER
34					ISSUED FOR TENDER
35					ISSUED FOR TENDER
36					ISSUED FOR TENDER
37					ISSUED FOR TENDER
38					ISSUED FOR TENDER
39					ISSUED FOR TENDER
40					ISSUED FOR TENDER
41					ISSUED FOR TENDER
42					ISSUED FOR TENDER
43					ISSUED FOR TENDER
44					ISSUED FOR TENDER
45					ISSUED FOR TENDER
46					ISSUED FOR TENDER
47					ISSUED FOR TENDER
48					ISSUED FOR TENDER
49					ISSUED FOR TENDER
50					ISSUED FOR TENDER
51					ISSUED FOR TENDER
52					ISSUED FOR TENDER
53					ISSUED FOR TENDER
54					ISSUED FOR TENDER
55					ISSUED FOR TENDER
56					ISSUED FOR TENDER
57					ISSUED FOR TENDER
58					ISSUED FOR TENDER
59					ISSUED FOR TENDER
60					ISSUED FOR TENDER
61					ISSUED FOR TENDER
62					ISSUED FOR TENDER
63					ISSUED FOR TENDER
64					ISSUED FOR TENDER
65					ISSUED FOR TENDER
66					ISSUED FOR TENDER
67					ISSUED FOR TENDER
68					ISSUED FOR TENDER
69					ISSUED FOR TENDER
70					ISSUED FOR TENDER
71					ISSUED FOR TENDER
72					ISSUED FOR TENDER
73					ISSUED FOR TENDER
74					ISSUED FOR TENDER
75					ISSUED FOR TENDER
76					ISSUED FOR TENDER
77					ISSUED FOR TENDER
78					ISSUED FOR TENDER
79					ISSUED FOR TENDER
80					ISSUED FOR TENDER
81					ISSUED FOR TENDER
82					ISSUED FOR TENDER
83					ISSUED FOR TENDER
84					ISSUED FOR TENDER
85					ISSUED FOR TENDER
86					ISSUED FOR TENDER
87					ISSUED FOR TENDER
88					ISSUED FOR TENDER
89					ISSUED FOR TENDER
90					ISSUED FOR TENDER
91					ISSUED FOR TENDER
92					ISSUED FOR TENDER
93					ISSUED FOR TENDER
94					ISSUED FOR TENDER
95					ISSUED FOR TENDER
96					ISSUED FOR TENDER
97					ISSUED FOR TENDER
98					ISSUED FOR TENDER
99					ISSUED FOR TENDER
100					ISSUED FOR TENDER

CLIENT: HAMPSHIRE COUNTY COUNCIL
 ECONOMY, TRANSPORT AND ENVIRONMENT DEPARTMENT
 STRATEGIC TRANSPORT

Page 9

CONTRACTOR: STURM





First floor plans – Apartment Building (A)



Second floor plans – Apartment Building (A)



Third floor plans – Apartment Building (A)



Ground Floor Plans – Terrace 1 (C) - same for Terrace 2 (D) Houses.

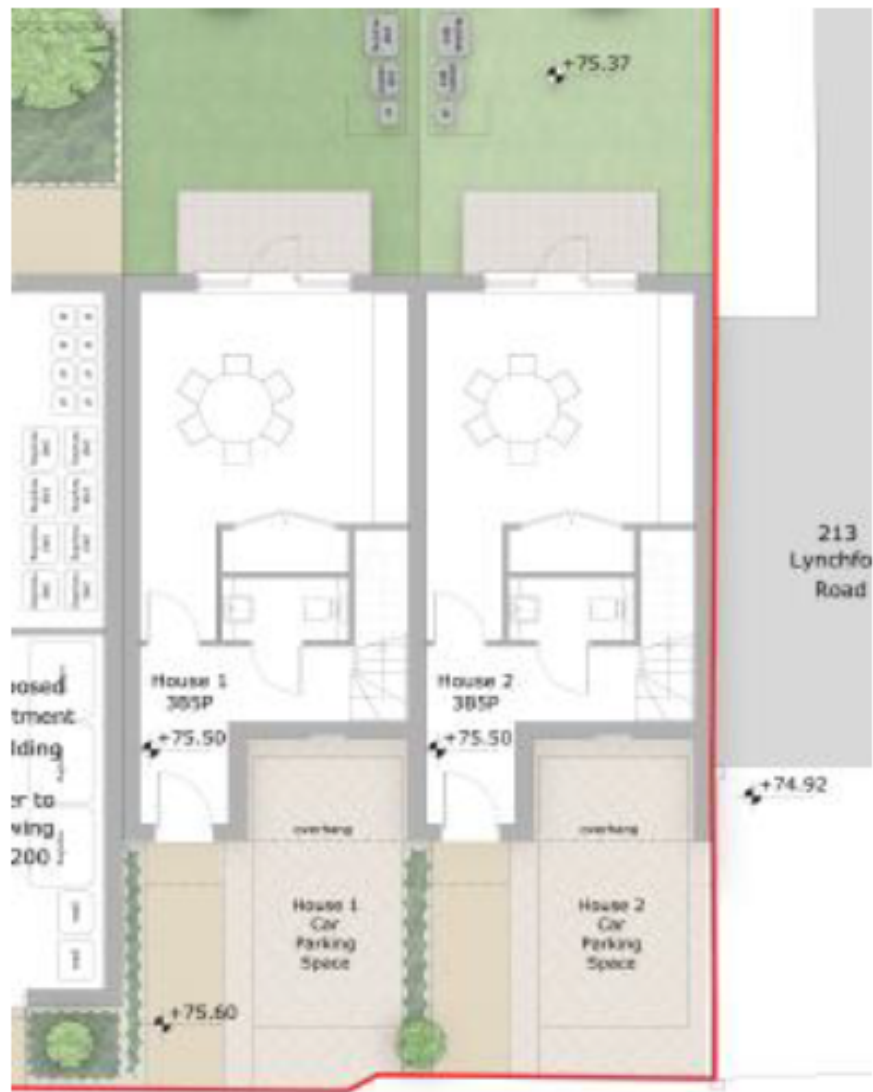


First-Floor Plans for Terraces 1 & 2 (C & D)



Second Floor Plan – Terrace 1 (C).





Ground Floor Plan – Townhouses (B).



First Floor Plan – Townhouses (B).



Second Floor Plan – Townhouses (B)



Front elevation – Lynchford Road (A & B)

Site Boundary

Site Boundary

Page 21



Project
Lynchford Road
Farnborough

Project No
312
DWG Type

Drawing Title
Proposed Apartment Building & Townhouses Front Elevation
DWG No Rev Scale













14/01/2019















7 x 15.20 in



Development Management Committee

12th October 2022

This page is intentionally left blank